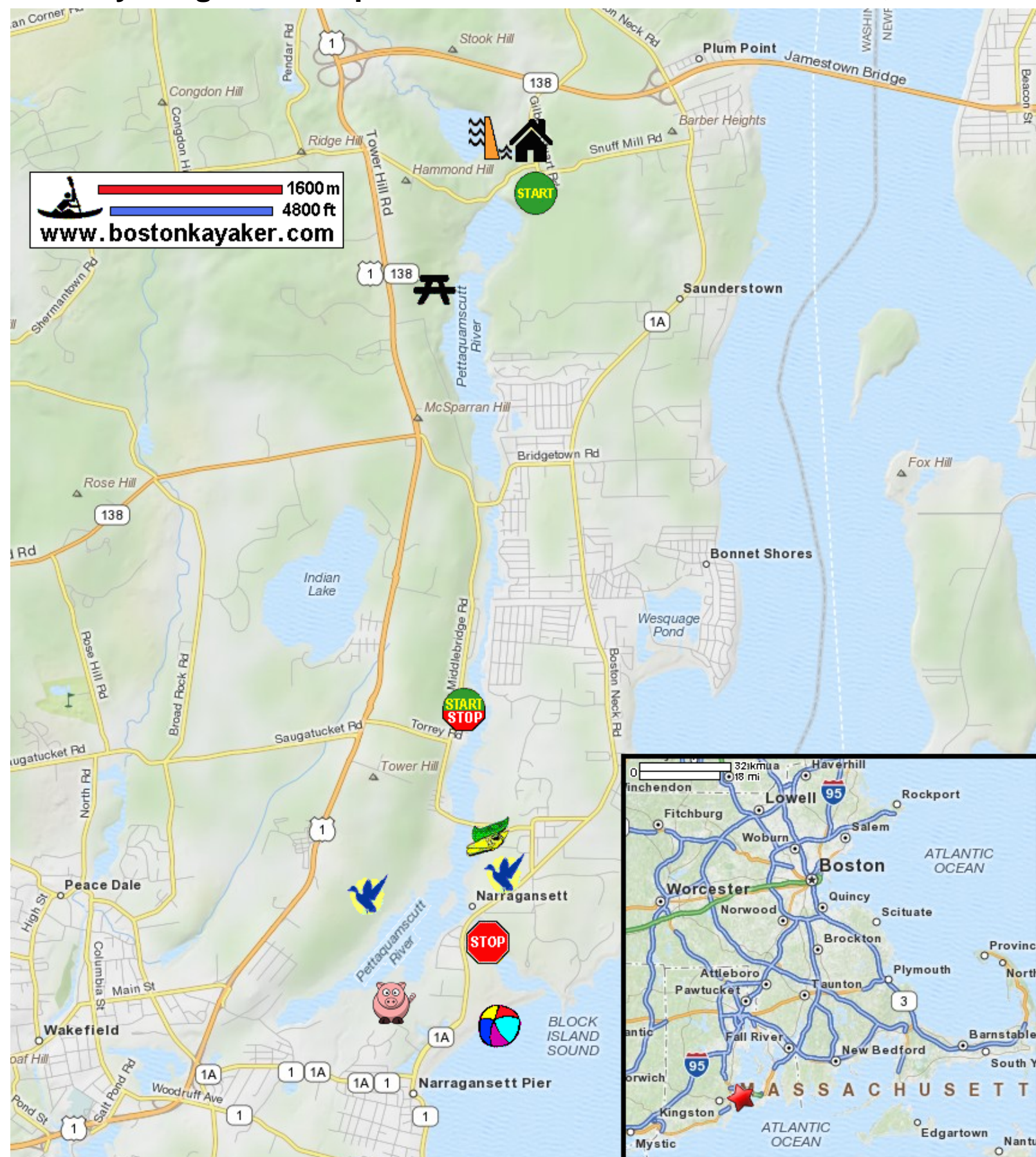














# Kayaking on Pettaquamscutt River - a.k.a. "Narrow River" in Narragansett RI



- |   |  |   |  |   |                               |   |                       |
|---|--|---|--|---|-------------------------------|---|-----------------------|
|  | Put in at Gilbert Stuart Road in Saunderstown RI.                            |  | Take out at Sprague Bridge / Route 1A in Narragansett RI |  | Estimated distance = 5 miles  |  | Gilbert Stuart Museum |
|  | Alternate put in / take out at ramp on Mitchell Avenue in Wakefield RI.      |  | John H. Chafee National Wildlife Refuge (NWR)            |  | Narragansett Town Beach       |  | Canonchet Farm        |
|  | Best to start just before high tide so the tide is high and mostly receding. |  | Narrow River Kayaks rentals and guided tours             |  | Carr Pond Dam and fish ladder |  | Pettaquamscutt Park   |