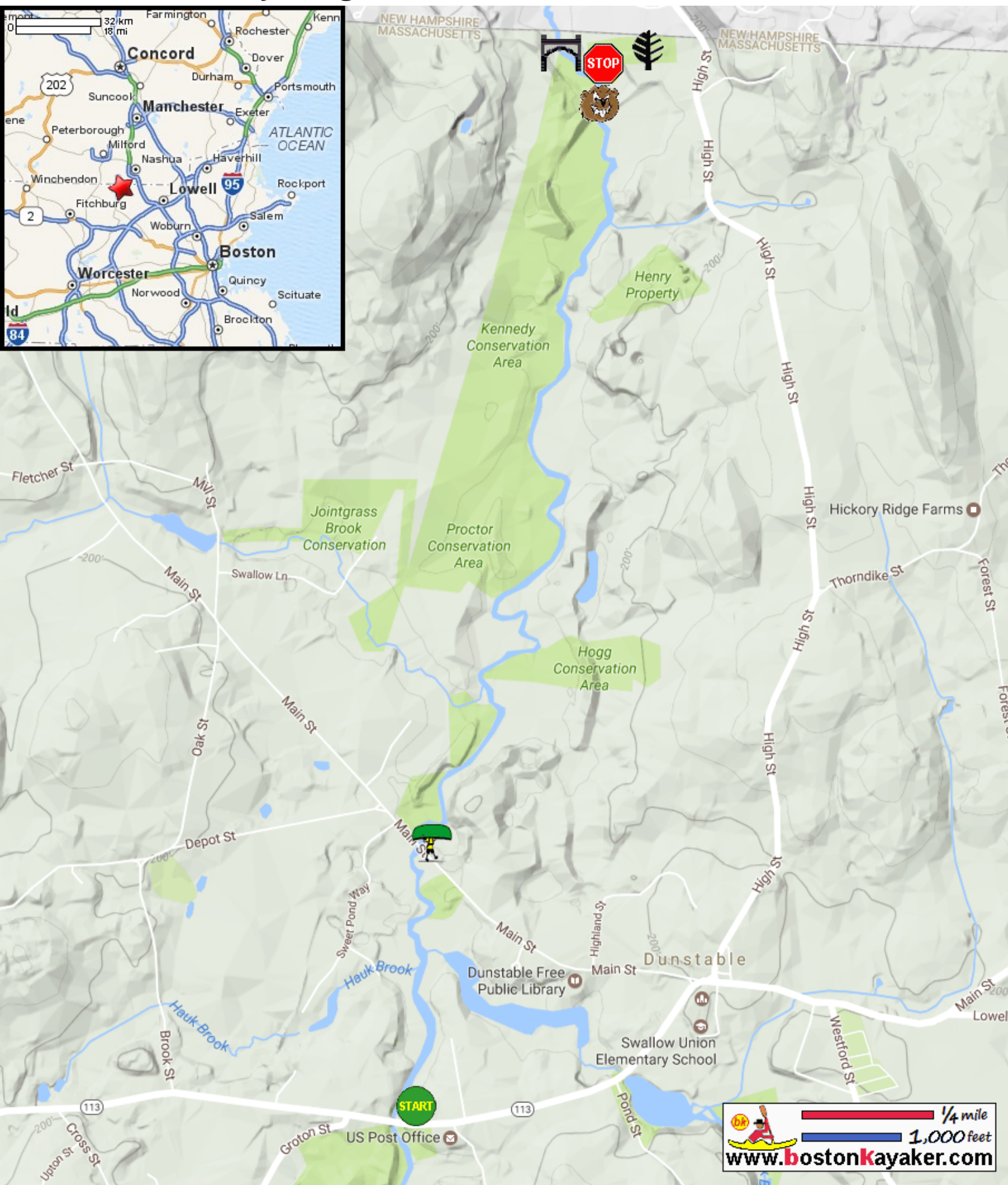
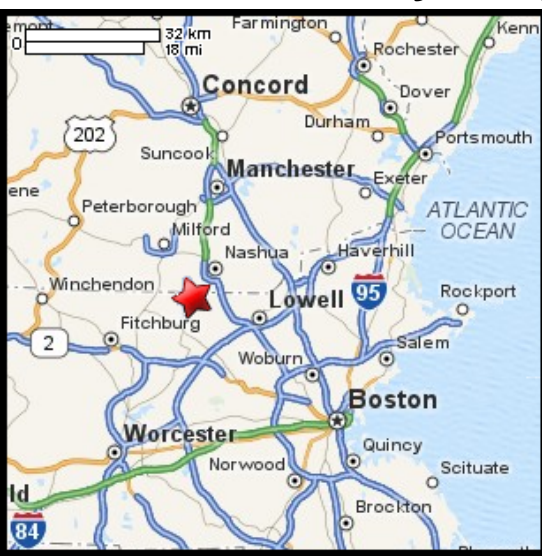









Kayaking on Salmon Brook - in Dunstable MA



- | | | | |
|---|---|---|---|
|  Put in at Route 113 bridge in Dunstable MA. |  Portage around Main Street bridge. Alternate put in spot. |  Take out at Arched Bridge on High Street in Dunstable MA. |  Arched Bridge |
|  Estimated distance = 2.5+ miles |  2-foot beaver dam - scout first from the takeout |  Arched Bridge Conservation Area | |

 1/4 mile
 1,000 feet
www.bostonkayaker.com